

MALDIVES LAND AND SURVEY AUTHORITY

MINISTRY OF HOUSING AND INFRASTRUCTURE

Office (PABX): +(960) 3004300, Fax: +(960) 3004254

Email: survey@housing.gov.mv

Web: www.surveyofmaldives.gov.mv,

Ameenee Magu, Maafannu, Male', 20392, Maldives.



CONTROL POINT DETAILS		Station Number	PSM 0105
Coordinate Information			
Geodetic		Grid	
WGS 84		UTM Zone 43	
Lat: N1° 53' 09.46"		E: 305039.3198 m	
Long: E73° 14' 50.17"		N: 208554.1703 m	
Ellp Height: -83.9197		Orth Height: 1.325 m	
Island Name: L.Maavah		Date: 25-Feb-2015	


Monument description & method of survey:

- Concrete casted in situ to a diameter 0.2m - 0.3m pvc pipe, 1m in length, 1.5m s/s rod driven to ground as the centre with cross a mark.
- Monument labelled with s/s plate stating the point ID.
- Below 200mm
- GNSS Static Survey post Processing.
- Vertical height corrected using tide prediction data

General site condition & access:

- Easy Access
- North side of harbour

Owner: L. Maavah Council



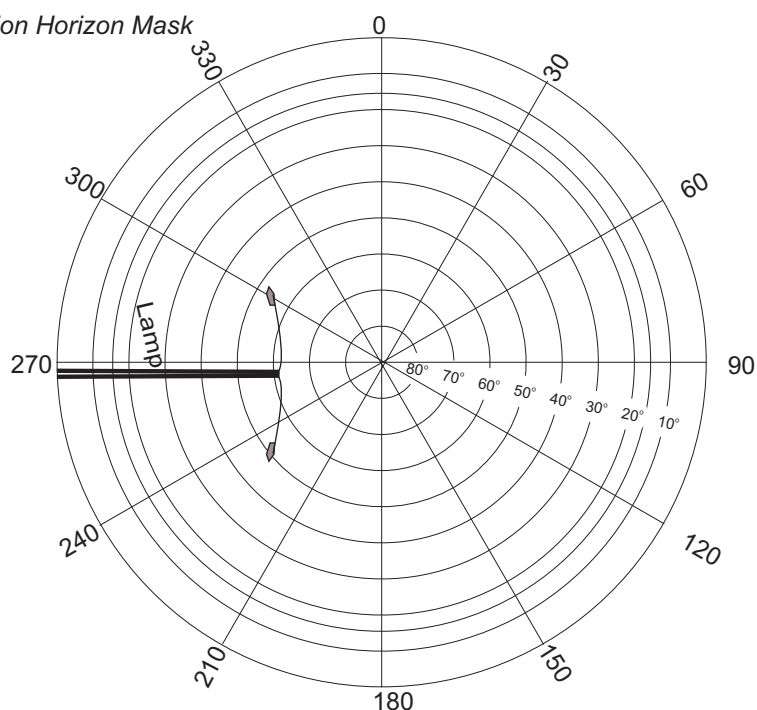
SITE INFORMATION

Station Number

PSM

0105

Station Horizon Mask

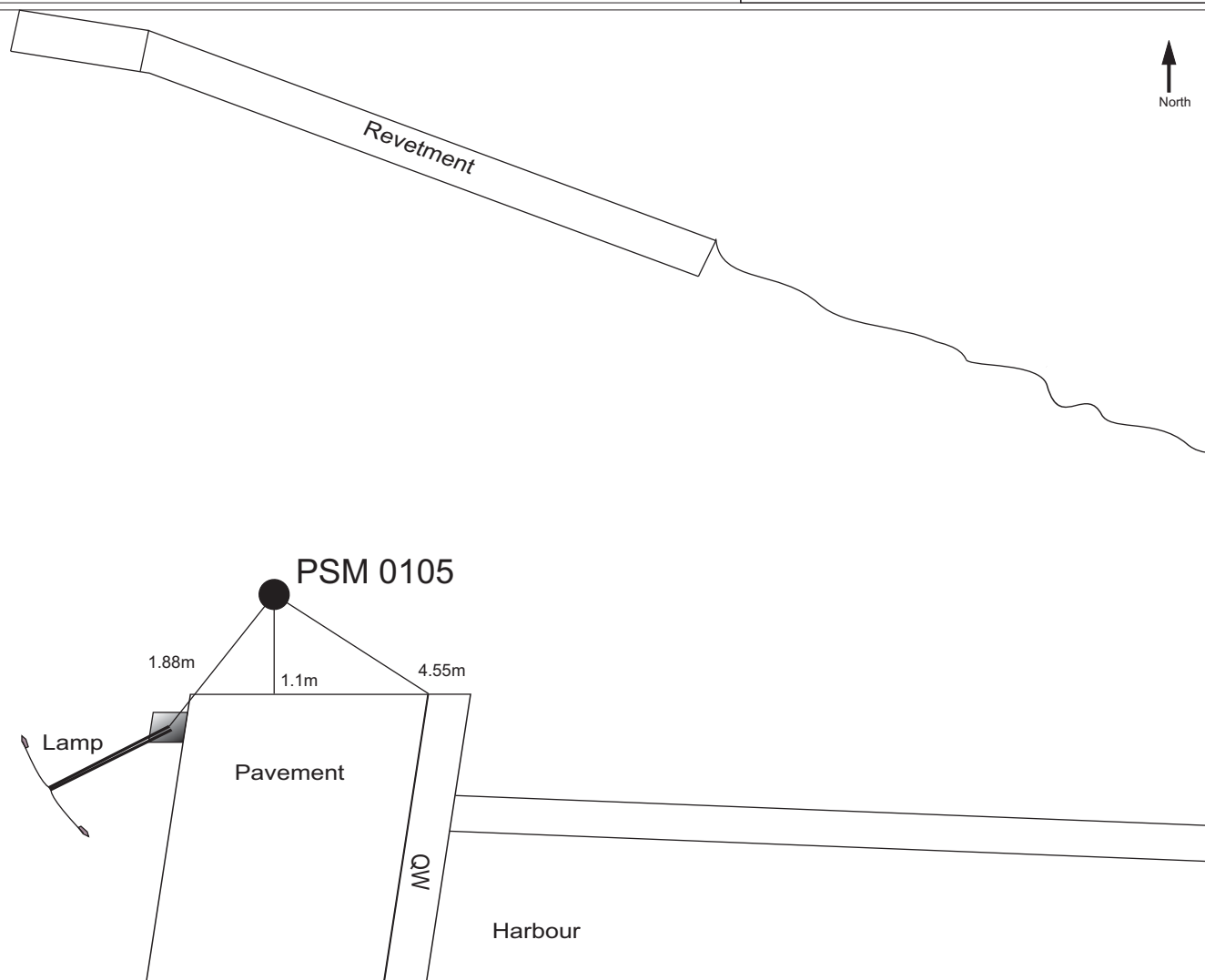
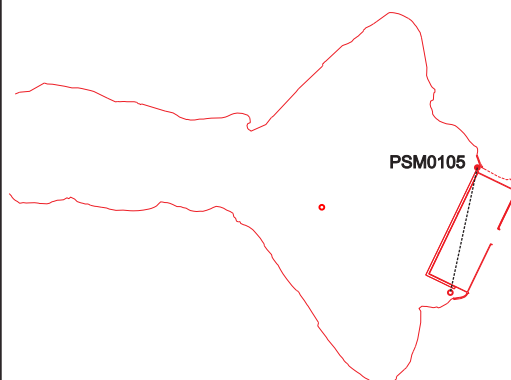


Height above Marker that horizon was mapped from 1.5 m

Magnetic Declination
Declination applied to this figure?
☐ Yes ☒ No



Locality



Sketched by: Neesaam

Scale: Not to scale

Date: 26-Feb-2015

MALDIVES LAND AND SURVEY AUTHORITY

MINISTRY OF HOUSING AND INFRASTRUCTURE

Office (PABX): +(960) 3004300, Fax: +(960) 3004254

Email: survey@housing.gov.mv

Web: www.surveyofmaldives.gov.mv,

Ameenee Magu, Maafannu, Male', 20392, Maldives.



CONTROL POINT DETAILS		Station Number	PSM 0106
Coordinate Information			
Geodetic		Grid	
WGS 84		UTM Zone 43	
Lat: N1° 53' 00.79"		E: 304988.2856m	
Long: E73° 14' 48.53"		N: 208288.0211m	
Ellp Height: -83.9535		Orth Height: 1.291m	
Island Name: L.Maavah		Date: 25-Feb-2015	


Monument description & method of survey:

- Concrete casted in situ to a diameter 0.2m - 0.3m pvc pipe, 1m in length, 1.5m s/s rod driven to ground as the centre with cross a mark.
- Monument labelled with s/s plate stating the point ID.
- Below 200mm
- GNSS Static Survey post Processing.
- Vertical height corrected using tide prediction data

General site condition & access:

- Easy Access
- South side of harbour

Owner: L.Maavah Council

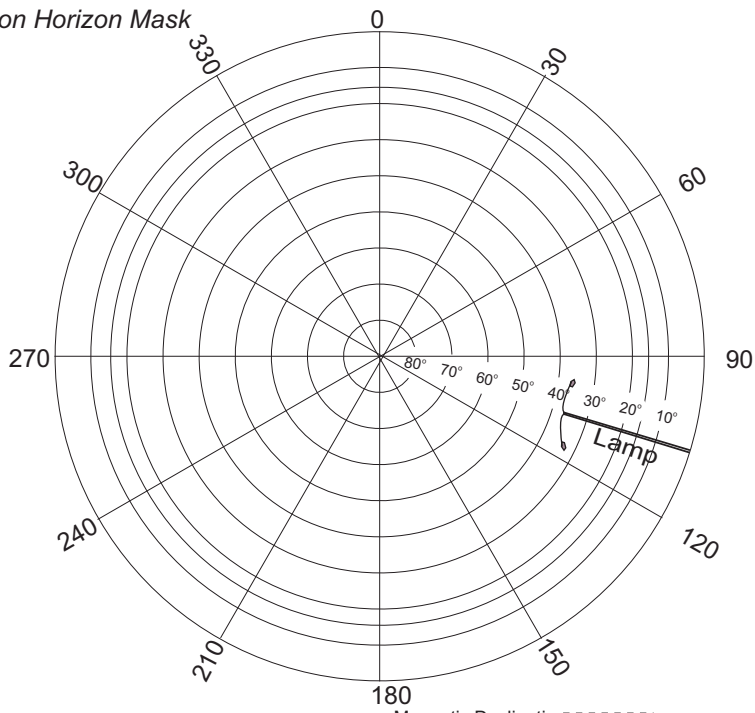


SITE INFORMATION

Station Number

PSM 0106

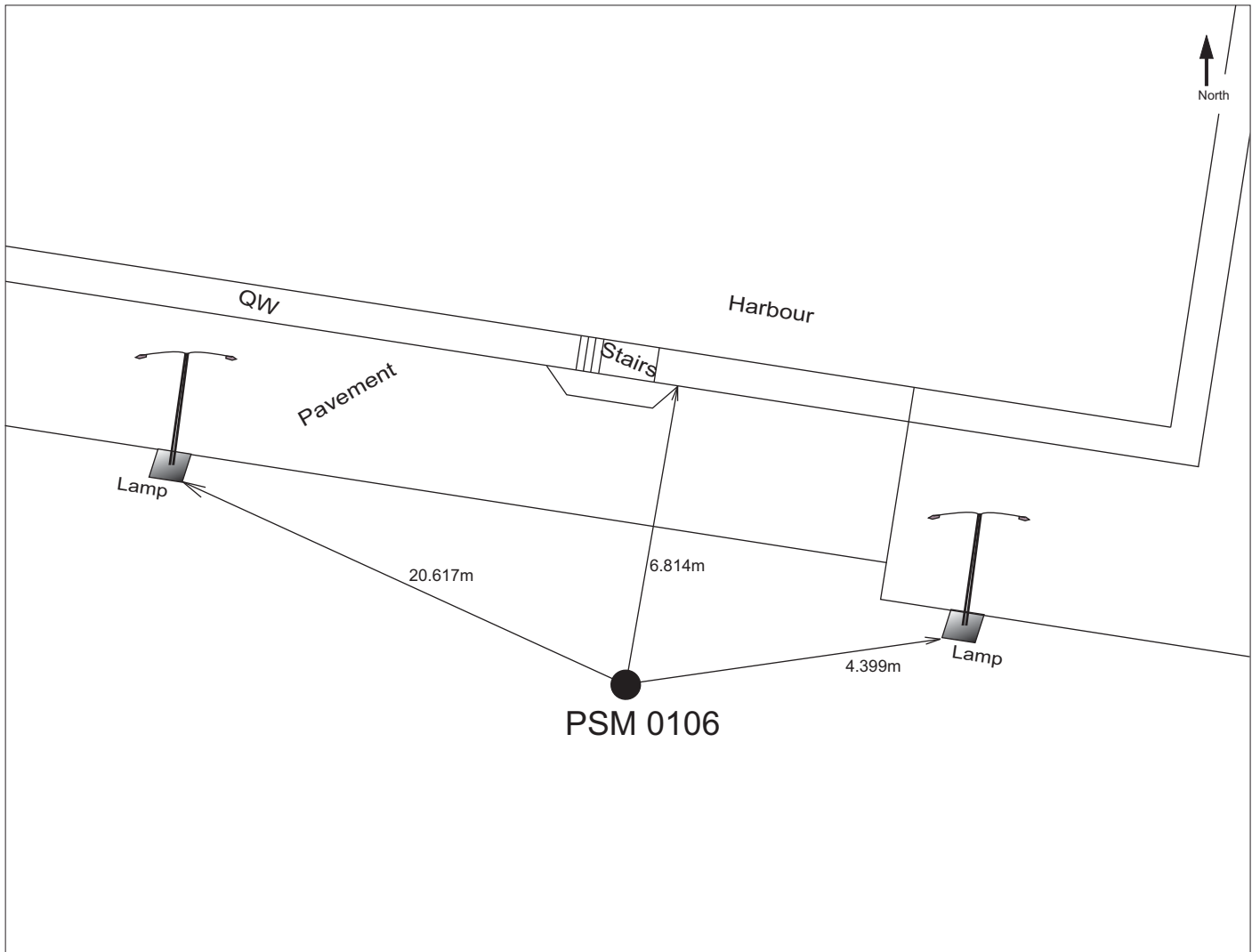
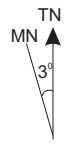
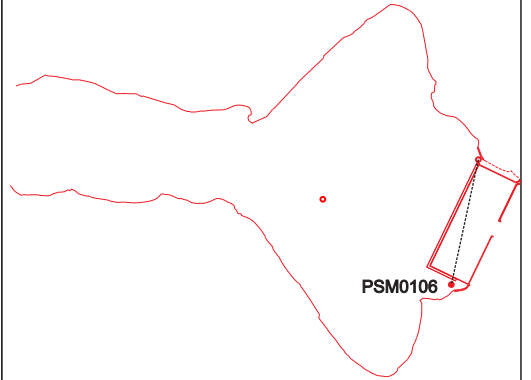
Station Horizon Mask



Height above Marker that horizon was mapped from 1.5 m

Magnetic Declination
Declination applied to this figure?
☐ Yes ☒ No

Locality



Sketched by: Neesaam

Scale: Not to scale

Date: 26-Feb-2015

MALDIVES LAND AND SURVEY AUTHORITY

MINISTRY OF HOUSING AND INFRASTRUCTURE

Office (PABX): +(960) 3004300, Fax: +(960) 3004254

Email: survey@housing.gov.mv

Web: www.surveyofmaldives.gov.mv,

Ameenee Magu, Maafannu, Male', 20392, Maldives.



CONTROL POINT DETAILS		Station Number	PSM 0107
Coordinate Information			
Geodetic		Grid	
WGS 84		UTM Zone 43	
Lat: N1° 53' 07.32"		E: 304643.0202 m	
Long: E73° 14' 37.35"		N: 208488.8449 m	
Ellp Height: -84.2888		Orth Height: 0.956m	
Island Name: L.Maavah		Date: 25-Feb-2015	

Monument description & method of survey:

- Concrete casted in situ to a diameter 0.2m - 0.3m pvc pipe, 1m in length, 1.5m s/s rod driven to ground as the centre with cross a mark.
Monument labelled with s/s plate stating the point ID.
- Below 200mm
- GNSS Static Survey post Processing.
- Vertical height corrected using tide prediction data

General site condition & access:

- Easy Access
- Near hukuru Mosque (Front)

Owner: L.Maavah Council




DOWN TOWARD PSM



PSM's NORTH VIEW



PSM's EAST VIEW



PSM's UPWARD VIEW



PSM's SOUTH VIEW



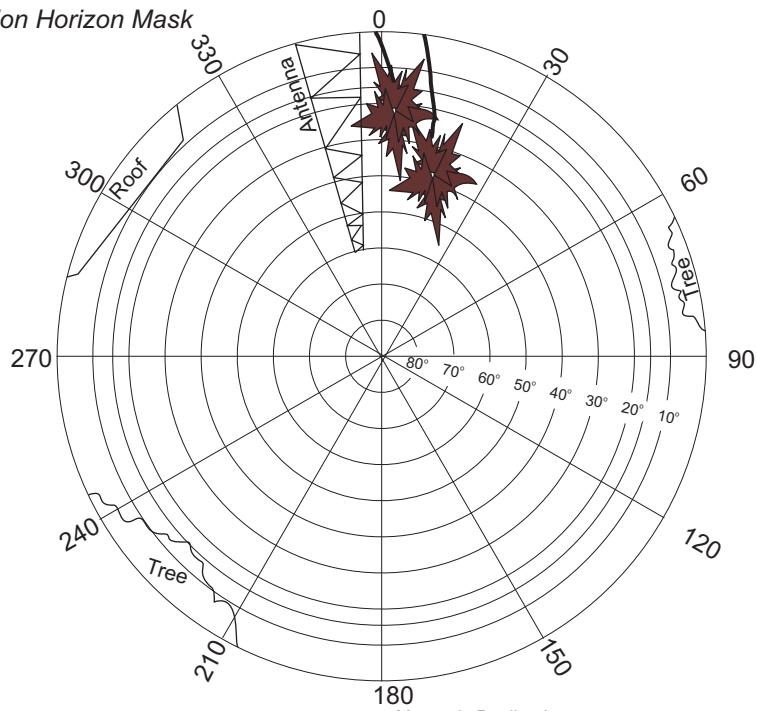
PSM's WEST VIEW

SITE INFORMATION

Station Number

PSM 0107

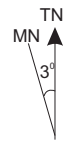
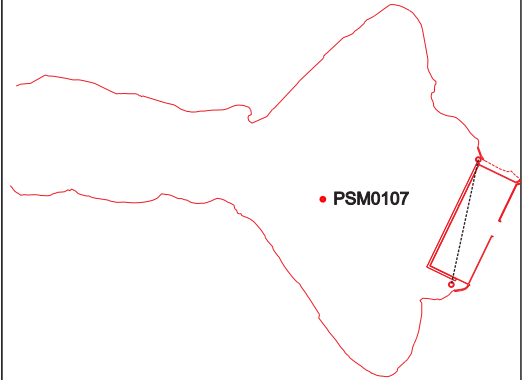
Station Horizon Mask




Height above Marker that horizon was mapped from 1.5 m

Magnetic Declination
Declination applied to this figure?
☐ Yes ☒ No

Locality



Ooredoo



17.607m

Water tank

Water tank

Mosque

Entrance

5.817m

PSM 0105

Entrance

11.420m

Asuru maage



Sketched by: MLSA

Scale: Not to scale

Date: 26-Feb-2015